


OFFICER DELEGATION SCHEME RECORD OF OPERATIONAL DECISION



TO BE UPLOADED TO THE E-MEETINGS MANAGER

| | | |
|---|--|-------------------------|
| Date: 23.07.19 | Ref No: 3362 | |
| Type of Operational Decision: | | |
| Executive Decision | √ | Council Decision |
| Status: For publication | | |
| Title/Subject matter: Temporary Closures and Temporary Revocation of Weight Limit on various roads in Bury (including the town centre) and Radcliffe in connection with the Bury 10K Run on Sunday 15 September 2019. | | |
| Budget/Strategy/Policy/Compliance – Is the decision: | | |
| (i) within an Approved Budget | √ | |
| (ii) not in conflict with Council Policy | √ | |
| (iii) not raising new issues of Policy | √ | |
| Equality Analysis [Does this decision change or make policy; change or make procedure or working practice? An Equality Analysis must be completed to assess the impact on equality and the relevance of the Public Sector Equality Duty. This should be signed off by your departmental equality representative and accompany this decision form. Please forward a copy to the Equality email for publication]. | No | |
| | Signed: (By EA Officer) | Date: |
| Details of Operational Decision Taken [with reasons]: Approval to the temporary closures and temporary revocation of weight limit under Section 16A of the Road Traffic Regulation Act 1984 on various roads (see attached schedules) for a period of 1 day (Sunday 15 September 2019) to enable the Bury 10K Run to take place. | | |
| Decision taken by: | Signature: | Date: |
| D R Giblin Head of Engineering |  | 23/07/19 |
| Members Consulted [see note 1 below] | | |
| Cabinet Member/Chair | | |
| Lead Member | | |
| Opposition Spokesperson | | |

Notes

1. It is not generally a requirement to consult with any Members on Operational Decisions but where an Executive Director considers it necessary to consult with the appropriate Cabinet Member and/or Lead Member, they must sign the form so as to confirm that they have been consulted and that they agree with the proposed action. The signature of the Opposition Spokesperson should be obtained to confirm that he/she has been consulted.
2. **This form must not be used for urgent decisions.**

January 2015

BURY COUNCIL
PROPOSED TEMPORARY TRAFFIC CONTROL BY NOTICE AND ORDER
ROAD TRAFFIC REGULATION ACT 1984 SECTION 16A

| | | | |
|---|---|--------|----------------|
| Name and Lengths of Road(s) Affected | Various roads, Bury (including the town centre) and Radcliffe (see attached schedule) | | |
| Reason for Notice/Order | To enable the Bury 10K Run to take place | | |
| Nature of Notice/Order | Temporary Closures (see attached schedule) Temporary Revocation of Weight Limit (see attached schedule) | | |
| Period of Notice/Order | 1 day (04:00 – 16:00) | | |
| Date of Commencement of Notice/Order | Sunday 15 September 2019 | | |
| Anticipated Duration of Works | Temporary Closures (08:30 – 12:30) Temporary Revocation of Weight Limit (08:30 – 12:30) | | |
| Is the Emergency Procedure being invoked? | YES/NO Note: For an unforeseen crisis a road may be closed for up to 21 days | | |
| Is a Temporary Order to be made? | YES/NO | | |
| Description of Alternative Route(s) | Via Hollins Brow, Croft Lane, Pilsworth Road, Moss Hall Road, Bury New Road and Rochdale Road or via Radcliffe New Road, New Road, Pilkington Way, Blackburn Street, Water Street, Ainsworth Road and Bury and Bolton Road. | | |
| Have Notices been Posted? | YES/NO | | |
| Name of Person to be Contacted for Further Information. | Joe Goldstone Tel: 0161-253-5830 | | |
| Emergency Closures - Have the following been informed? | Police | YES/NO | NOT APPLICABLE |
| | Fire | YES/NO | |
| | Ambulance | YES/NO | |
| | P.T.E. | YES/NO | |
| Recharge Code | 465 HAM1000 5641 TRT | | |

Engineering Manager 
Delegated Powers Form Ref No 3362

Date 20/07/19

METROPOLITAN BOROUGH OF BURY

BURY 10K RUN – SUNDAY 15 SEPTEMBER 2019

SCHEDULE OF TEMPORARY TRAFFIC REGULATION ORDERS

(a) Street Closures (Operative 04.00 – 16.00 hours)

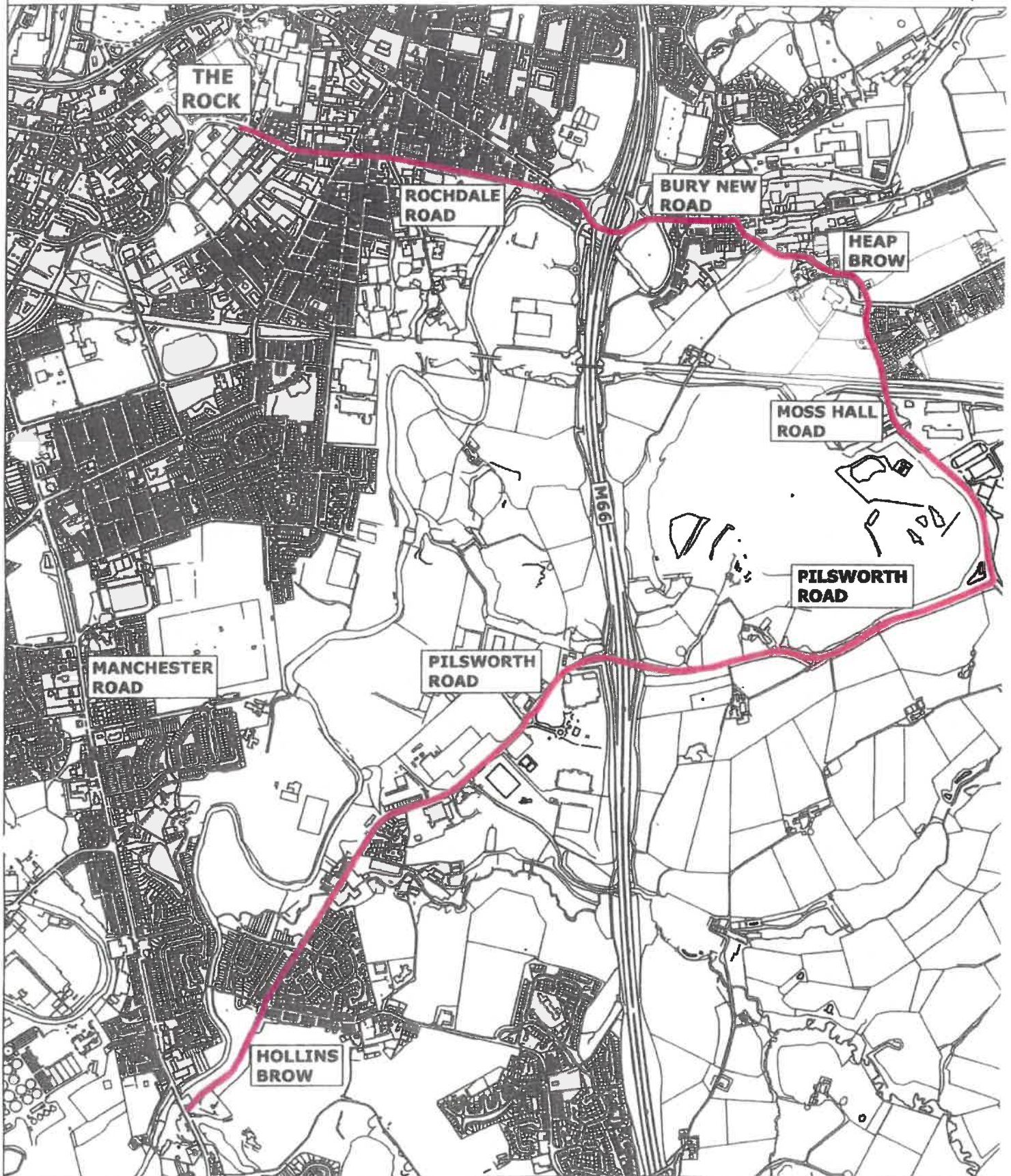
| <u>Road</u> | <u>Length</u> |
|--|---|
| The Rock | Full length |
| Bolton Street | The Rock – Cooper Street |
| Silver Street | Full length |
| Moss Street | Full length |
| Haymarket Street | Broad Street – Moss Street |
| Market Street | The Rock – Haymarket Street |
| Manchester Road | Silver Street – Angouleme Way |
| Manchester Road (northbound carriageway only) | Angouleme Way/Jubilee Way – Dumers Lane |
| Manchester Road - northbound and southbound (except for buses) | Angouleme Way – Parkhills Road |
| Jubilee Way | Bolton Street – Manchester Road |
| Angouleme Way (except for buses and taxis) | Haymarket Street - Manchester Road |
| Angouleme Way (westbound carriageway only – except buses) | Market Street - Knowsley Street |
| Redvales Road | Full Length (Manchester Road – Whitefield Road) |
| Whitefield Road | Redvales Road – Tarn Drive |
| Tarn Drive | Full length (Whitefield Road – Manchester Road) |
| Dumers Lane | Full length (Manchester Road – Bury Street) |
| Bury Street | Full length (Dumers Lane – Cross Lane) |
| Cross Lane | Full length (Bury Street – Spring Lane) |
| Spring Lane | Cross Lane – Bury Road |
| Bury Road | Full length (Spring Lane – Radcliffe Road) |
| Radcliffe Road | Full length (Bury Road – Manchester Road) |
| South Back Rock | Clerke Street – The Rock |
| All side roads off the roads listed above along the 10K run route will be closed | |

(b) Revocation of Weight Limit (operative 06.00 – 16.00 hours)

| <u>Road</u> | <u>Length</u> |
|--------------------|----------------------|
|--------------------|----------------------|

| | |
|----------------|--------------------------------|
| Hollins Brow | Manchester Road – Hollins Lane |
| Croft Lane | Hollins Lane – Pilsworth Road |
| Pilsworth Road | Croft Lane – Pilsworth Way |

Bury 10k run Diversion route



© Crown Copyright and database right 2016. Ordnance Survey 100023063

PLAN TM8306/1
DATE 10.08.16
DRAWN MRT
SCALE NTS

DEPARTMENT FOR RESOURCES AND REGULATION

3 Knowsley Place
Duke Street,
BURY BL9 0EJ

Tel: 0161 253 5353
Fax: 0161 253 7963

Bury
COUNCIL

PHOTOGRAPHIC COPY LIABLE TO DISTORTION IN SCALE

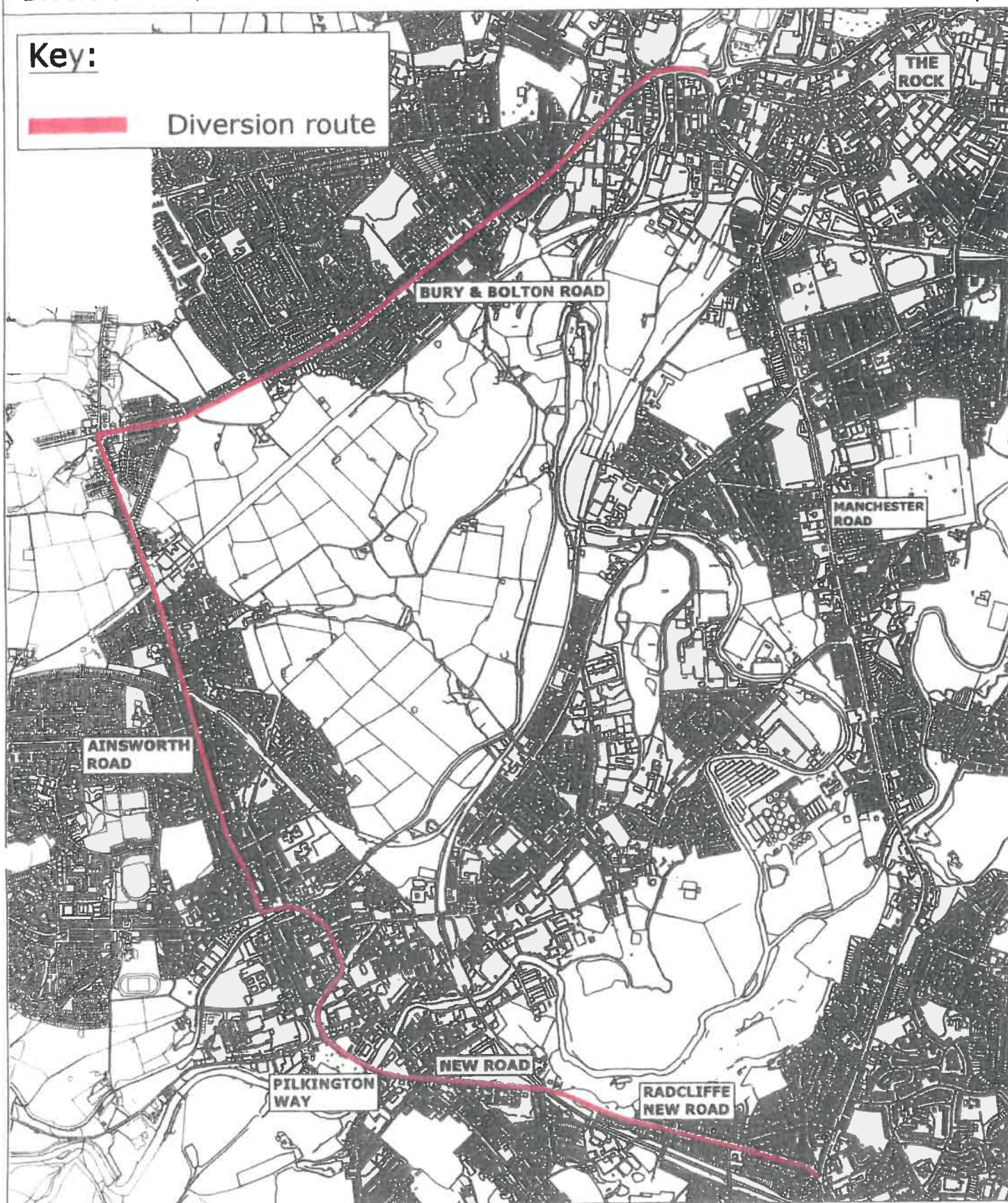
Bury 10k run Diversion route



Key:



Diversion route



© Crown Copyright and database right 2016. Ordnance Survey 100023063

PLAN TM8306/2
DATE 10.08.16
DRAWN MRT
SCALE NTS

PHOTOGRAPHIC COPY LIABLE TO DISTORTION IN SCALE

DEPARTMENT FOR RESOURCES AND REGULATION

3 Knowsley Place
Duke Street,
BURY BL9 0EJ

Tel: 0161 253 5353
Fax: 0161 253 7963

Bury
COUNCIL

